

## Revised Development Strategy Response Form 2013


For Official Use Only
Ref: 9625
Rep. Ref.

Please use this form if you wish to support or object to the Local Plan - Revised Development Strategy.

**If you are commenting on multiple sections of the document you will need to complete a separate copy of Part B of this form for each representation.**

This form may be photocopied or, alternatively, extra forms can be obtained from the Council's offices or places where the plan has been made available (see back page). You can also respond online using the LDF Consultation System, visit: [www.warwickdc.gov.uk/newlocalplan](http://www.warwickdc.gov.uk/newlocalplan)

### Part A - Personal Details

	1. Personal Details	2. <sup>WIFE</sup> Agent's Details (if applicable)	
Title	MR	MRS	
First Name	BERNARD	MARGUERITE	
Last Name	BOYLE	BOYLE	
Job Title (where relevant)	RETIRED	RETIRED	
Organisation (where relevant)			
Address Line 1			
Address Line 2			
Address Line 3			
Address Line 4			
Postcode			
Telephone number			
Email address			
Would you like to be made a			<input type="checkbox"/> No
About You: Gender			
Ethnic Origin			
Age	<input type="checkbox"/> 35 - 44		
Where did you hear about this consultation (sign, radio, newspaper, word of mouth, exhibition, bin hanger?)			

## Part B - Commenting on the Revised Development Strategy

If you are commenting on multiple sections of the document you will need to complete a separate sheet for each representation

Sheet  of

Which part of the document are you responding to?

Paragraph number / Heading / Subheading (if relevant)

Map (e.g. Proposed Development Sites - District Wide)

R115

What is the nature of your representation?

Support

Object

Please set out full details of your objection or representation of support. If objecting, please set out what changes could be made to resolve your objection (Use a separate sheet if necessary).

The A4177 Birmingham Road is already extremely busy, causing queues of traffic several times a day, and there have been quite a few accidents, including fatalities, along this stretch.

The large number of houses proposed would increase traffic considerably. Also emissions, air pollution, bottlenecks and noise would increase too. The speed limit is ignored most of the time, and all this extra traffic trying to get on to the road would add to the danger of accidents.

This is also Green Belt land which should not be developed on.

cont.d →

For Official Use Only

Ref:

Rep. Ref.

## Part B - Commenting on the Revised Development Strategy

If you are commenting on multiple sections of the document, you will need to complete a separate sheet for each representation

Sheet  of

Which part of the document are you responding to?

Paragraph number / Heading / Subheading (if relevant)

Map (e.g. Proposed Development Sites - District Wide)


What is the nature of your representation?

Support

Object

Please set out full details of your objection or representation of support. If objecting, please set out what changes could be made to resolve your objection (use a separate sheet if necessary).

The infrastructure is already stretched to its limit, and further development would increase the strain on the schools, doctor's surgery, shop etc..



For Official Use Only

Ref:

Rep. Ref.



## Guidance on Making Representations

- Please use this response form as it will help the Council to keep accurate and consistent records of all the comments on the Plan, alternatively complete online at [www.warwickdc.gov.uk/newlocalplan](http://www.warwickdc.gov.uk/newlocalplan)
- If you wish to make comments on more than one aspect of the Plan, please use a separate copy of Part B of this form for each
- You may withdraw your objection at any time by writing to Warwick District Council, address below
- It is important that you include your name and address as anonymous forms cannot be accepted. If your address details change, please inform us in writing
- All forms should be received by **5.15pm on Monday 29 July 2013**
- Copies of all the objections and supporting representations will be made available for others to see at the Council's offices at Riverside House and online via the Council's e-consultation system. Please note that all comments on the Local Plan are in the public domain and the Council cannot accept confidential objections. The information will be held on a database and used to assist with the preparation of the new Local Plan and with consideration of planning applications in accordance with the Data Protection Act 1998
- To return this form, please drop off at one of the locations below, or post to: **Development Policy Manager, Development Services, Warwick District Council, Riverside House, Milverton Hill, Leamington Spa, CV32 5QH** or email: [newlocalplan@warwickdc.gov.uk](mailto:newlocalplan@warwickdc.gov.uk)

## Where to see copies of the Plan

Copies of the Plan are available for inspection on the Council's web site at [www.warwickdc.gov.uk/newlocalplan](http://www.warwickdc.gov.uk/newlocalplan) and at the following locations:

Location	Opening Times	
<b>Warwick District Council Offices</b> Riverside House, Milverton Hill, Royal Leamington Spa	Mon – Thurs Fri	8.45am – 5.15pm 8.45am – 4.45pm
<b>Leamington Town Hall</b> Parade, Royal Leamington Spa	Mon – Thurs Fri	8.45am – 5.15pm 8.45am – 4.45pm
<b>Warwickshire Direct Whitnash</b> Whitnash Library, Franklin Road, Whitnash	Mon – Tues Wed Thurs Fri Sat	10.30am – 5.00pm 1.30pm – 5.00pm Closed 10.30am – 4.00pm 10.30am – 1.30pm
<b>Leamington Spa Library</b> The Pump Rooms, Parade, Royal Leamington Spa	Mon – Weds Thurs Fri Sat Sun	9.30am – 6.00pm 10.00am – 7.00pm 9.30am – 6.00pm 9.30am – 4.30pm 12.00pm – 4.00pm
<b>Warwickshire Direct Warwick</b> Shire Hall, Market Square, Warwick	Mon – Thurs Fri Sat	8.00am – 5.30pm 8.00am – 5.00pm 9.00am – 4.00pm
<b>Warwickshire Direct Kenilworth</b> Kenilworth Library, Smalley Place, Kenilworth	Mon – Tues Wed Thurs – Fri Sat	9.00am – 5.30pm 10.30am – 5.30pm 9.00am – 5.30pm 9.00am – 1.00pm
<b>Warwickshire Direct Lillington</b> Lillington Library, Valley Road, Royal Leamington Spa	Mon Tues and Fri Weds Thurs Sat	9.30am – 12.30pm & 1.30pm – 6.00pm 9.30am – 12.30pm & 1.30pm – 5.30pm Closed 9.30am – 12.30pm & 1.30pm – 7.00pm 9.30am – 12.30pm
<b>Brunswick Healthy Living Centre</b> 98-100 Shrubland Street, Royal Leamington Spa	Mon – Fri	9.00am – 5.00pm
<b>Finham Community Library</b> Finham Green Rd, Finham, Coventry, CV3 6EP	Mon Tues, Thurs and Fri Sat	1.00pm – 7.00pm 9.00am – 7.00pm 9.00am – 4.00pm

Where possible, information can be made available in other formats, including large print, CD and other languages if required. To obtain one of these alternatives, please contact 01926 410410.

## Revised Development Strategy Response Form 2013


For Official Use Only
Ref: 9625
Rep. Ref.

Please use this form if you wish to support or object to the Local Plan - Revised Development Strategy.

**If you are commenting on multiple sections of the document you will need to complete a separate copy of Part B of this form for each representation.**

This form may be photocopied or, alternatively, extra forms can be obtained from the Council's offices or places where the plan has been made available (see back page). You can also respond online using the LDF Consultation System, visit: [www.warwickdc.gov.uk/newlocalplan](http://www.warwickdc.gov.uk/newlocalplan)

### Part A - Personal Details

	1. Personal Details	2. Agent's Details (if applicable) <i>WIFE'S</i>
Title	MR	MRS
First Name	BERNARD	MARGUERITE
Last Name	BOYLE	BOYLE
Job Title (where relevant)	RETIRED	RETIRED
Organisation (where relevant)		
Address Line 1		
Address Line 2		
Address Line 3		
Address Line 4		
Postcode		
Telephone number		
Email address		
Would you like to be made aware	<input type="checkbox"/> No	
About You: Gender		
Ethnic Origin		
Age	<input type="checkbox"/> 35 - 44	
Where did you hear about this consultation (sign, leaflet, newspaper, word of mouth, exhibition, etc.)	hanger?	

## Part B - Commenting on the Revised Development Strategy

If you are commenting on multiple sections of the document you will need to complete a separate sheet for each representation

Sheet  of

Which part of the document are you responding to?

Paragraph number / Heading / Subheading (if relevant)

Map (e.g. Proposed Development Sites - District Wide)

What is the nature of your representation?

Support

Object

Please set out full details of your objection or representation of support. If objecting, please set out what changes could be made to resolve your objection (Use a separate sheet if necessary).

The A4177 Birmingham Road is already extremely busy, causing queues of traffic several times a day, and there have been quite a few accidents, including fatalities, along this stretch. To develop this site for housing would increase the traffic, plus causing danger trying to pull out on to such a busy road. Emissions, pollution, bottlenecks & noise would also increase. The speed limit is completely ignored most of the time and all this extra traffic trying to get on to the road would add to the danger of accidents.

This is also Green Belt land & should not be developed on.

contd.



For Official Use Only

Ref:

Rep. Ref.



# Part B - Commenting on the Revised Development Strategy

If you are commenting on multiple sections of the document, you will need to complete a separate sheet for each representation

Sheet  of

Which part of the document are you responding to?

Paragraph number / Heading / Subheading (if relevant)

Map (e.g. Proposed Development Sites - District Wide)

R126

What is the nature of your representation?

Support

Object

Please set out full details of your objection or representation of support. If objecting, please set out what changes could be made to resolve your objection (use a separate sheet if necessary).

The site is adjacent to the Grand Union Canal on the Halton Flight of Locks, historically known as the Stairway to Heaven, which attracts many visitors including large numbers of walkers. Such a development would have an adverse effect particularly on the visual beauty of this area. This heritage dates back over 200 years. Such a development would also have an adverse effect on the flora/fauna of the area, including various endangered species. The canal would also attract children and be a danger to them of serious illness and drowning.

For Official Use Only

Ref:

Rep. Ref.