













The scaling of this drawing cannot be assured

| Revision | Date | Dm | Ckd |
|----------|------|----|-----|
| | | | |

-  Site Boundary
-  Residential Development
-  Possible Location for Local Shop
-  Green Spaces
-  Green/Visual Links
-  Wildlife corridor
-  Primary Movement Route
-  Secondary Movement Route
-  Strategic Planting
-  Public Right of Way

Project
Stanks Farm, Budbrooke
 Warwickshire
 Drawing Title
Concept Plan

| Date | Scale | Drawn by | Check by |
|---------------------|--------------------|----------|----------|
| 10.05.13 | 1:2500 | ALD | JHJ |
| Project No 22350 | Drawing No 9000 | | Revision |

BARTON WILLMORE

Planning • Master Planning & Urban Design
 Architecture • Landscape Planning & Design • Project Services
 Environmental & Sustainability Assessment • Graphic Design

bartonwillmore.co.uk

