

Village Housing Options Response Form 2013



For Official Use Only	
Ref:	11849
Rep. Ref.	

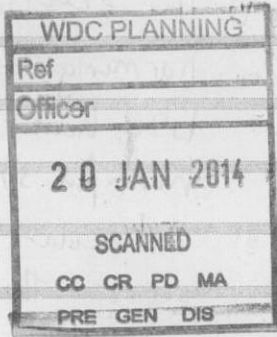
Please use this form if you wish to support or object to the Village Housing Options and Settlement Boundaries.

If you are commenting on multiple sections of the document you will need to complete a separate copy of either Part B and/or Part C of this form for each representation.

This form may be photocopied or, alternatively, extra forms can be obtained from the Council's offices or places where the plan has been made available (see back page). You can also respond online using the LDF Consultation System, visit: www.warwickdc.gov.uk/newlocalplan

Part A - Personal Details

	1. Personal Details	2. Agent's Details (if applicable)
Title	MR	
First Name	OWEN	
Last Name	DAVID	
Job Title (where relevant)		
Address Line 1		
Address Line 2		
Address Line 3		
Address Line 4		
Postcode		
Telephone number		
Email address		
Would you like to be made aware of future consultations on the new Local Plan?		<input checked="" type="checkbox"/> Yes <input type="checkbox"/> No
About You: Gender		
Ethnic Origin		
Age		
Where did you hear about this consultation (e.g. radio, newspaper, word of mouth, exhibition, parish council)	PARISH COUNCIL	



Part B - Commenting on the Village Housing Options

If you are commenting on multiple sections of the document you will need to complete a separate sheet for each representation

Sheet of

Which part of the document are you responding to?

56 Page Chapter Paragraph

57 Table or Figure Village Plan

What is the nature of your representation?


Support Object

Please set out full details of your representation of support or objection. If objecting, please set out what changes could be made to resolve your objection (Use a separate sheet if necessary).

I Object to the proposal to build 100+ houses on the WDC preferred option - Site 1 Land to the east of Church Lane.
My reasons are as follows:-

- ① The development would damage the heritage of Radford by harming the outlook across Radford Hall and the church - WDC have a statutory obligation to prioritise other less harmful sites.
- ② Vehicular access - ~~then~~ Any new access road will cut across the setting of many Grade II listed buildings and this is against the duty the council has to protect the setting of the church.
- ③ The church fields are fundamental to the identity of Radford Semble and planners have a duty to keep this heritage - Building 100+ homes goes against this!!

If Radford must have additional housing it should be on sites 2+3.

 18/01/2014

For Official Use Only

Ref:

Rep. Ref.

Part C - Commenting on the Indicative Settlement Boundaries

If you are commenting on multiple sections of the document, you will need to complete a separate sheet for each representation

Sheet 1 of 1

Which settlement are you responding to?

Radford Semede

What is the nature of your representation?

Support

Object

Please set out full details of your objection or representation of support. If objecting, please set out what changes could be made to resolve your objection (use a separate sheet if necessary).

The proposed site for Radford (100+ homes on land to the east of Church Lane) is wrong and therefore the indicative settlement boundaries is also wrong. If Radford is to have 100 homes they should be built on site 2 + 3 and the boundaries redrawn to accommodate this and exclude site 1



18/01/2014