

Village Housing Options Response Form 2013

For Official Use Only

Ref: 10914



Rep. Ref.


Please use this form if you wish to support or object to the Village Housing Options and Settlement Boundaries.

If you are commenting on multiple sections of the document you will need to complete a separate copy of either Part B and/or Part C of this form for each representation.

This form may be photocopied or, alternatively, extra forms can be obtained from the Council's offices or places where the plan has been made available (see back page). You can also respond online using the LDF Consultation System, visit: www.warwickdc.gov.uk/newlocalplan

Part A - Personal Details

	1. Personal Details	2. Agent's Details (if applicable)
Title	MRS -	
First Name	MARGHERITA K.	
Last Name	DOVE	
Job Title (where relevant)	-	
Address Line 1		
Address Line 2		
Address Line 3		
Address Line 4		
Postcode		
Telephone number		
Email address		
Would you like to be made aware of future consultations on the new Local Plan?	<input type="checkbox"/> Yes	<input checked="" type="checkbox"/> No
About You: Gender		
Ethnic Origin		
Age		
Where did you hear about this consultation e.g. radio, newspaper, word of mouth, exhibitions, parish council?	word of mouth.	



Part B - Commenting on the Village Housing Options

If you are commenting on multiple sections of the document you will need to complete a separate sheet for each representation

Sheet of

Which part of the document are you responding to?

Page Chapter Paragraph
 Table or Figure Village Plan

What is the nature of your representation? Support Object

Please set out full details of your representation of support or objection. If objecting, please set out what changes could be made to resolve your objection (Use a separate sheet if necessary).

Option 1 would have the greatest visual impact of the 3 sites. Access to the site would be a problem, these have been accidents - that I know of - (1) by the Gable House & (2) exiting the White Lion. In heavy rain, storm water runs down School lane & Church lane & into the field - the drains can't cope. Gladwin suggests 130 houses, WDC 100 - which? There would need to be a mixture of housing - whichever site is chosen - including down-sizing.

Option 2. If the existing path is tarmaced & lit, it would give access to the main part of the village thus allowing some integration. Access to the site might be problematic, but the visual impact on the approach to the village would be minimal.