

Village Housing Options Response Form 2013

For Official Use Only

Ref: 6181

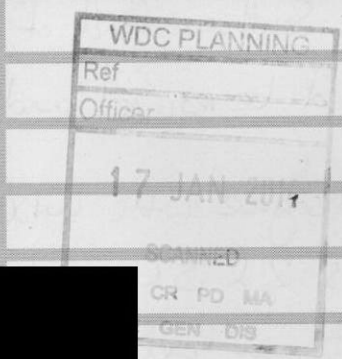


Rep. Ref.

Please use this form if you wish to support or object to the Village Housing Options and Settlement Boundaries.

If you are commenting on multiple sections of the document you will need to complete a separate copy of either Part B and/or Part C of this form for each representation.

This form may be photocopied or, alternatively, extra forms can be obtained from the Council's offices or places where the plan has been made available (see back page). You can also respond online using the LDF Consultation System, visit: www.warwickdc.gov.uk/newlocalplan

Part A - Personal Details

	1. Personal Details	2. Agent's Details (if applicable)
Title	MR	
First Name	JAMES	
Last Name	FLEURY	
Job Title (where relevant)		
Address Line 1		
Address Line 2		
Address Line 3		
Address Line 4		
Postcode		
Telephone number		
Email address		
Would you like to be made aware of future consultations on the new Local Plan?	<input checked="" type="checkbox"/> Yes	<input type="checkbox"/> No
About You: Gender		
Ethnic Origin		
Age		
Where did you hear about this consultation e.g. radio, newspaper, word of mouth, exhibitions, parish council?	PARISH Council	

Part B - Commenting on the Village Housing Options

If you are commenting on multiple sections of the document you will need to complete a separate sheet for each representation

Sheet of

Which part of the document are you responding to?

Page Chapter Paragraph

Table or Figure Village Plan

What is the nature of your representation?

Support Object

Please set out full details of your representation of support or objection. If objecting, please set out what changes could be made to resolve your objection (Use a separate sheet if necessary).

Warwick District Council's (WDC) preferred option 1 would cause 'high visual impact' in Radford Semele. Significant restructuring of the junctions with Southam Road of Offchurch Lane, School Lane and Church End would be required and would be out of keeping in a village setting.

I disagree with WDC's comments regarding the visual impact of sites 2 & 3 (Land to the South East of the village each side of Southam Road). These sites are already well screened from Southam Road and not visible from the fosse way. I would support a small development shared between these two sites. Reducing the speed limit on Southam Road is surely easier than restructuring junctions.

Site 4 (Land to South West of village) would have high visual impact from both Radford Semele and Sydenham/Witnash and protection from merging with the major conurbation is vital to the identity of the village. Additional traffic on School Lane & past the school are major drawbacks to this site.

For Official Use Only

Ref.

Rep. Ref.

Part C - Commenting on the Indicative Settlement Boundaries

If you are commenting on multiple sections of the document, you will need to complete a separate sheet for each representation

Sheet of

Which settlement are you responding to?

RADFORD SEMELE

What is the nature of your representation?

Support

Object

Please set out full details of your objection or representation of support. If objecting, please set out what changes could be made to resolve your objection (use a separate sheet if necessary).

I object to the proposed settlement boundary due to the inclusion of site 1. If the boundary was modified to include any development of sites 3 and 2 I would largely support it. The exclusion of proposed site 4 from within the boundary is vital to protect the village's rural identity to the west and prevent merging with Sydenham and Witnash.

For Official Use Only

Ref:

Rep. Ref.