

Gypsy and Traveller Preferred Options Sites Response Form 2014


For Official Use Only
 Ref: 9879
 Rep. Ref.

Please use this form if you wish to comment on the Gypsy and Traveller Preferred Options Sites.

If you are commenting on multiple sites you will need to complete a separate copy of Part B of this form for each representation.

This form may be photocopied or, alternatively, extra forms can be obtained from the Council's offices or places where the consultation documents have been made available (see back page). You can also respond online using the LDF Consultation System, visit: www.warwickdc.gov.uk/newlocalplan

Part A - Personal Details

	1. Personal Details	2. Agent's Details (if applicable)
Title	PAT MRS	
First Name	PAT	
Last Name	HEARN	
Job Title (where relevant)		
Organisation (where relevant)		
Address Line 1		
Address Line 2		
Address Line 3		
Address Line 4		
Postcode		
Telephone number		
Email address		
Would you like to be made aware of further information?		
About You: Gender		
Ethnic Origin		
Age		
Where did you hear about this consultation? (Signage, newspaper, word of mouth, exhibitions)	NEWS PAPER	

Part B - Commenting on the Gypsy and Traveller Preferred Sites

If you are commenting on multiple sites you will need to complete a separate sheet for each representation

Sheet of

The policy in the Draft Local Plan will list the criteria by which Gypsy and Traveller sites will be judged for suitability and sustainability. These are the criteria:

- Impact on the green belt
- Impact on Landscape character
- Impact on heritage assets and the settings of heritage assets
- Impact on designated areas of nature conservation Flooding issues
- Ability of infrastructure requirements to be adequately met
- Impact on ecology
- Impact of land contamination, noise and other disturbance
- Agricultural land quality
- Impact on visual amenity including the visibility and character of the site and surrounding area
- The potential for the site to be adequately screened
- Access to the road network
- Distance to GP surgeries, schools, dentists, hospitals, shops and community facilities
- Proximity to other residential properties
- Potential for the proposal to utilise previously developed land
- Safe access to and from the site for vehicles and pedestrians
- Site topography
- Suitable size
- Availability of the site (including impact on the existing uses on the site)
- Deliverability of the site and associated infrastructure requirements

Please give your views about site suitability below with reference to this list of criteria.

Which site are you responding to?

(e.g. GT04 Land at Harbury Lane/Fosse Way)

GT04

What is the nature of your representation?

Support

Object

Comment

Please set out full details of your objection or representation of support with reference to the criteria above.

ACCESS TO THIS SITE IS OFF A VERY BUSY AND WELL KNOWN ACCIDENT ROUTE. TRAFFIC WOULD INCREASE ON ENTRY AND EGRESS TO THE SITE, SO EXACERBATING THE ABOVE POINT. THERE IS NOWHERE IN WALKING DISTANCE FROM THE SITE FOR CHILDREN. THEY WOULD NEED TO BE DRIVEN TO AND FROM SCHOOL ON A VERY DANGEROUS CROSSROADS. THERE IS ALREADY A COMMUNITY BASED BUSINESS ON THE SITE - THIS WILL OBVIOUSLY HAVE TO GO.

For Official Use Only

Ref:


Rep. Ref.

Part B - Commenting on the Gypsy and Traveller Preferred Sites


If you are commenting on multiple sites you will need to complete a separate sheet for each representation

Sheet of

If you have objected to a Preferred Option site, is there another site (green or amber) from the Alternative Sites that you would support instead? Give your reasons for preferring this site?



Do you have any other suggestions for land within this district that you think would be suitable for use as a Gypsy and Traveller site, bearing in mind the criteria for site identification? If so, please give the location and the land owner's details below:



For Official Use Only

Ref:

Rep. Ref.