



Gypsy and Traveller Preferred Options Sites Response Form 2014

For Official Use Only
 Ref: 12478
 Rep. Ref.

Please use this form if you wish to comment on the Gypsy and Traveller Preferred Options Sites.

If you are commenting on multiple sites you will need to complete a separate copy of Part B of this form for each representation.

This form may be photocopied or, alternatively, extra forms can be obtained from the Council's offices or places where the consultation documents have been made available (see back page). You can also respond online using the LDF Consultation System, visit: www.warwickdc.gov.uk/newlocalplan


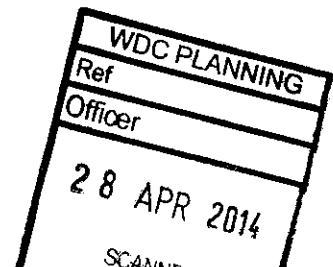
Part A - Personal Details

1. Personal Details

2. Agent's Details (if applicable)

Title
 First Name
 Last Name
 Job Title (where relevant)
 Organisation (where relevant)
 Address Line 1
 Address Line 2
 Address Line 3
 Address Line 4
 Postcode
 Telephone number
 Email address
 Would you like to be made aware of...
 About You: Gender
 Ethnic Origin
 Age

MR
 NORMAN
 LESLIE
 RETIRED



Where did you hear about this consultation e.g. radio, newspaper, word of mouth, exhibitions?

WORD OF MOUTH / EXHIBITIONS / VILLAGE COUNCIL / NEWS PAPERS

Part B - Commenting on the Gypsy and Traveller Preferred Sites

If you are commenting on multiple sites you will need to complete a separate sheet for each representation

Sheet _____ of _____

The policy in the Draft Local Plan will list the criteria by which Gypsy and Traveller sites will be judged for suitability and sustainability. These are the criteria:

- Impact on the green belt
- Impact on Landscape character
- Impact on heritage assets and the settings of heritage assets
- Impact on designated areas of nature conservation Flooding issues
- Ability of infrastructure requirements to be adequately met
- Impact on ecology
- Impact of land contamination, noise and other disturbance
- Agricultural land quality
- Impact on visual amenity including the visibility and character of the site and surrounding area
- The potential for the site to be adequately screened
- Access to the road network
- Distance to GP surgeries, schools, dentists, hospitals, shops and community facilities
- Proximity to other residential properties
- Potential for the proposal to utilise previously developed land
- Safe access to and from the site for vehicles and pedestrians
- Site topography
- Suitable size
- Availability of the site (including impact on the existing uses on the site)
- Deliverability of the site and associated infrastructure requirements

Please give your views about site suitability below with reference to this list of criteria.

Which site are you responding to?

(e.g. GT04 Land at Harbury Lane/Fosse Way)

GT ANT 12 WEST OF BARFORD BYPASS (COLE'S Paddock)

What is the nature of your representation?

Support

Object

Comment

Please set out full details of your objection or representation of support with reference to the criteria above.

TO ENTER OR EXIT THIS SITE IN A 60MPH SPEED LIMIT IS VERY DANGEROUS AS DEMONSTRATED BY THIS ROAD'S TRAFFIC ACCIDENT RECORD.
THIS LAND IS NOT NCC OWNED LAND.
BY-PASS NOISE HAS NOT BEEN MITIGATED AS IT STANDS, SLOWING & ACCELERATION OF DISTURBED TRAFFIC WILL ONLY AGGRAVATE THIS NOISE.
PEDESTRIAN ACCESS TO BY-PASS WOULD BE VERY DANGEROUS SO ISOLATING THE SITE FROM BARFORD WHICH HAS ONLY ONE SHOP AND TWO PUBS, NO DOCTOR/DENTIST/CHEMIST/PETROL STATIONS ETC.
THE SMALL PLOT OF GRADE 2 LAND IF REDUCED BY THIS SITE WOULD NOT BE A VIABLE FARM. THE PRESENT OWNER WILL RESIST COMPULSORY PURCHASE.
SHOULD TRAVELLERS TETHER ANIMALS FOR FODDERING IT WOULD REDUCE THE AVAILABLE VAN SITES, ALSO ADDING TO THE PROBLEM OF SCREENING THIS SITE WHICH WOULD IMPACT THE RURAL ASPECT.

For Official Use Only

Ref.

Rep. Ref.

Part B - Commenting on the Gypsy and Traveller Preferred Sites

If you are commenting on multiple sites you will need to complete a separate sheet for each representation

Sheet _____ of _____

If you have objected to a Preferred Option site, is there another site (green or amber) from the Alternative Sites that you would support instead? Give your reasons for preferring this site?

GT 02. GOOD SLOW RUNNING TRAFFIC ON APPROACH ROADS.
WELL HIDDEN IN THE LANDSCAPE.
MUCH LARGER SITE
FEW LOCAL IMPACTED BUT VERY VOCAL.

GT 04 IF LEAMINGTON FOOTBALL CLUB TO MOVE GOOD FLAT LAND
WITH ALL SERVICES ON SITE.
VERY FEW RESIDENTS TO IMPACT.
HARBURY LANE HANDLES THE TRAFFIC TO THIS GROUND SO
CAN HANDLE TRAVELLER TRAFFIC WHICH WILL BE LESS.

GT ALT 03 EASY ACCESS AVAILABLE.
GOOD PUBLIC TRANSPORT.
GOOD PEDESTRIAN ACCESS.
LAND OWNER VERY KEEN TO ASSIST.

Do you have any other suggestions for land within this district that you think would be suitable for use as a Gypsy and Traveller site, bearing in mind the criteria for site identification? If so, please give the location and the land owner's details below:

None

Guidance on Making Representations

- Please use this response form as it will help the Council to keep accurate and consistent records of all the comments on the Plan, alternatively complete online at www.warwickdc.gov.uk/newlocalplan
- If you wish to make comments on more than one site, please use a separate copy of Part B of this form for each
- You may withdraw your objection at any time by writing to Warwick District Council, address below
- It is important that you include your name and address as anonymous forms cannot be accepted. If your address details change, please inform us in writing
- All forms should be received by **Midnight Monday 5 May 2014**
- Copies of all the objections and supporting representations will be made available for others to see at the Council's offices at Riverside House and online via the Council's e-consultation system. Please note that all comments are in the public domain and the Council cannot accept confidential objections. The information will be held on a database and used to assist with the preparation of the new plan for Gypsy and Traveller sites and with consideration of planning applications in accordance with the Data Protection Act 1998
- To return this form, please drop off at one of the locations below, or post to: **Development Policy Manager, Development Services, Warwick District Council, Riverside House, Milverton Hill, Leamington Spa, CV32 5QH** or email: newlocalplan@warwickdc.gov.uk

Where to see copies of the Gypsy and Traveller Preferred Options Sites

Copies are available for inspection on the Council's web site at www.warwickdc.gov.uk/newlocalplan and at the following locations:

Location	Opening Times
Warwick District Council Offices Riverside House, Milverton Hill, Royal Leamington Spa	Mon – Thurs 8.45am – 5.15pm Fri 8.45am – 4.45pm
Leamington Town Hall Parade, Royal Leamington Spa	Mon – Thurs 8.45am – 5.15pm Fri 8.45am – 4.45pm
Warwickshire Direct Whitnash Whitnash Library, Franklin Road, Whitnash	Mon – Tues 10.30am – 5.00pm Wed 1.30pm – 5.00pm Thurs Closed Fri 10.30am – 4.00pm Sat 10.30am – 1.30pm
Leamington Spa Library The Pump Rooms, Parade, Royal Leamington Spa	Mon – Weds 9.30am – 6.00pm Thurs 10.00am – 7.00pm Fri 9.30am – 6.00pm Sat 9.30am – 4.30pm Sun 12.00pm – 4.00pm
Warwickshire Direct Warwick Shire Hall, Market Square, Warwick	Mon – Thurs 8.00am – 5.30pm Fri 8.00am – 5.00pm Sat 9.00am – 4.00pm
Warwickshire Direct Kenilworth Kenilworth Library, Smalley Place, Kenilworth	Mon – Tues 9.00am – 5.30pm Wed 10.30am – 5.30pm Thurs – Fri 9.00am – 5.30pm Sat 9.00am – 1.00pm
Warwickshire Direct Lillington Lillington Library, Valley Road, Royal Leamington Spa	Mon 9.30am – 12.30pm & 1.30pm – 6.00pm Tues and Fri 9.30am – 12.30pm & 1.30pm – 5.30pm Weds Closed Thurs 9.30am – 12.30pm & 1.30pm – 7.00pm Sat 9.30am – 12.30pm
Brunswick Healthy Living Centre 98-100 Shrubland Street, Royal Leamington Spa	Mon – Fri 9.00am – 5.00pm

Where possible, information can be made available in other formats, including large print, CD and other languages if required. To obtain one of these alternatives, please contact 01926 410410.

Gypsy and Traveller Preferred Options Sites Response Form 2014

For Official Use Only
 Ref: 12478
 Rep. Ref.

Please use this form if you wish to comment on the Gypsy and Traveller Preferred Options Sites.

If you are commenting on multiple sites you will need to complete a separate copy of Part B of this form for each representation.

This form may be photocopied or, alternatively, extra forms can be obtained from the Council's offices or places where the consultation documents have been made available (see back page). You can also respond online using the LDF Consultation System, visit: www.warwickdc.gov.uk/newlocalplan

Part A - Personal Details


1. Personal Details

2. Agent's Details (if applicable)

Title
 First Name
 Last Name
 Job Title (where relevant)
 Organisation (where relevant)
 Address Line 1
 Address Line 2
 Address Line 3
 Address Line 4
 Postcode
 Telephone number
 Email address
 Would you like to be made aware of future consultations?
 About You: Gender
 Ethnic Origin
 Age

Mr
 NORWAN,
 LESLIE,
 RETIRED.

WDC PLANNING
Ref
Officer
28 APR 2014
SCANNED



Where did you hear about this consultation e.g. radio, newspaper, word of mouth, exhibitions?

WORD OF MOUTH / EXHIBITIONS / VILLAGE COUNCIL / NEWS PAPERS

Part B - Commenting on the Gypsy and Traveller Preferred Sites

If you are commenting on multiple sites you will need to complete a separate sheet for each representation

Sheet _____ of _____

The policy in the Draft Local Plan will list the criteria by which Gypsy and Traveller sites will be judged for suitability and sustainability. These are the criteria:

- Impact on the green belt
- Impact on Landscape character
- Impact on heritage assets and the settings of heritage assets
- Impact on designated areas of nature conservation Flooding issues
- Ability of infrastructure requirements to be adequately met
- Impact on ecology
- Impact of land contamination, noise and other disturbance
- Agricultural land quality
- Impact on visual amenity including the visibility and character of the site and surrounding area
- The potential for the site to be adequately screened
- Access to the road network
- Distance to GP surgeries, schools, dentists, hospitals, shops and community facilities
- Proximity to other residential properties
- Potential for the proposal to utilise previously developed land
- Safe access to and from the site for vehicles and pedestrians
- Site topography
- Suitable size
- Availability of the site (including impact on the existing uses on the site)
- Deliverability of the site and associated infrastructure requirements

Please give your views about site suitability below with reference to this list of criteria.

Which site are you responding to?
 (e.g. GT04 Land at Harbury Lane/Fosse Way) **GT12. WEST OF BARFORD BYPASS NORTH OF WEST HAM LANE**

What is the nature of your representation? Support Object Comment

Please set out full details of your objection or representation of support with reference to the criteria above.

TO EXIT THE 60MPH BYPASS WOULD BE VERY DANGEROUS OR VERY EXPENSIVE TO MODIFY THE ROAD, ANY SLOWING OF TRAFFIC SPEED WOULD REQUIRE ACCELERATION NOISE OF ALL SLOWED TRAFFIC. NOISE IS ALREADY A PROBLEM TO BARFORD AND HAS NOT BEEN MITIGATED LET ALONE THE LANDSCAPE IMPACT ON A RURAL OUTLOOK ON A MAIN TOURIST ROUTE. PEDESTRIAN ACCESS TO BARFORD ACROSS THE BY-PASS IS VERY DIFFICULT SO INTEGRATION INTO A VILLAGE WITH NO DOCTOR, DENTIST, CHEMIST SO THE ONLY FACILITIES AVAILABLE WOULD BE A SMALL LOCAL SHOP & TWO PUBS. THE SMALL PLOT OF GRADE 2 LAND IF REDUCED BY THIS SITE, WOULD NOT BE VIABLE TO FARM, THE PRESENT FARM OWNER WILL RESIST COMPULSORY PURCHASE. SHOULD TRAVELLERS WISH TO TETHER ANY ANIMALS FOR FODDER IT WOULD REDUCE TO AVAILABLE SITE AND/OR EXTENSIVE SCREENINGS WOULD BE NEEDED WHICH WOULD IMPACT VERY BADLY ON THE RURAL ASPECT.

For Official Use Only

Ref:

Rep. Ref.

Part B - Commenting on the Gypsy and Traveller Preferred Sites

If you are commenting on multiple sites you will need to complete a separate sheet for each representation

Sheet of

If you have objected to a Preferred Option site, is there another site (green or amber) from the Alternative Sites that you would support instead? Give your reasons for preferring this site?

GTO2. GOOD SIGN RUNNING TRAFFIC ON APPROACH ROADS.
WELL HIDDEN IN THE LANDSCAPE.
MUCH LARGER SITE
FEW LOCALS IMPACTED, BUT ARE VERY LOCAL.

GTO4. IF LEAMINGTON FOOTBALL GROUND MOVE ~~TO~~ GOOD FLAT SIDE
WITH ALL SERVICES ON SITE.
VERY FEW RESIDENCES TO IMPACT.
HARBURY LANE HANDLES TRAFFIC TO FOOTBALL GROUND
SO TRAVELLER SITE WOULD GENERATE LESS TRAFFIC.

GTO3. ACCESS EASILY AVAILABLE.
GOOD PUBLIC TRANSPORT.
PEDESTRIAN ACCESS
LAND OWNER VERY KEEN TO ASSIST.

Do you have any other suggestions for land within this district that you think would be suitable for use as a Gypsy and Traveller site, bearing in mind the criteria for site identification? If so, please give the location and the land owner's details below:

NONE