




Viewpoint 1	View from public right of way south of Landor Road, looking west.
Camera type	Nikon D3100 with 50mm lens equivalent.
Date	19th February 2014
Approx grid ref	SP321627
Approx elevation	+80m AOD
Distance to site	approximately 1.2km



Viewpoint 2	View from junction of Harbury Lane and Oakley Wood Road, looking southeast.
Camera type	Nikon D3100 with 50mm lens equivalent.
Date	19th February 2014
Approx grid ref	SP321627
Approx elevation	+70m AOD
Distance to site	approximately 875m

Figure 3.6
Viewpoint Photographs

NTS@A3
BIR.4361_51



Viewpoint 3	View from Oakley Wood Road, looking west.
Camera type	Nikon 3100
Date	19th February 2014
Approx grid ref	SP318622
Approx elevation	+70m AOD
Distance to site	approximately 1.2km

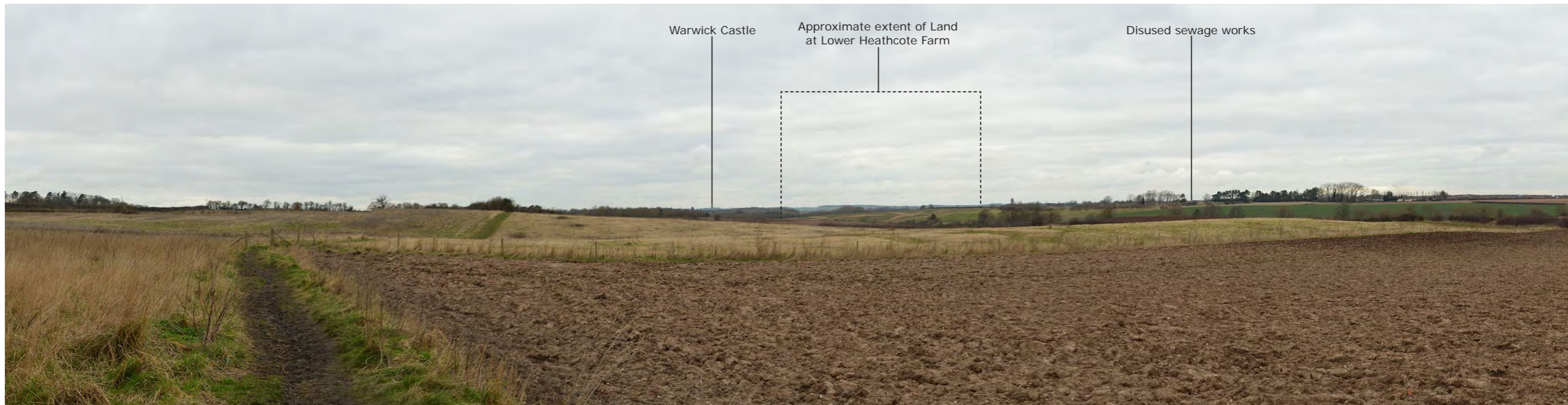


Viewpoint 4	View from Oakley Wood Road, looking north-west.
Camera type	Nikon 3100 with 50mm lens equivalent.
Date	19th February 2014
Approx grid ref	SP316617
Approx elevation	+70m AOD
Distance to site	approximately 1.2km

Figure 3.6
Viewpoint Photographs

NTS@A3
BIR.4361_51

FIGURE
TITLE
DWG. NO



Viewpoint 5	View from public right of way north-west of Bishop's Tachbrook, looking north.
Camera type	Nikon 3100 with 50mm lens equivalent.
Date	19th February 2014
Approx grid ref	SP308617
Approx elevation	+70m AOD
Distance to site	approximately 700m



Viewpoint 6	View from public right of way north-west of Bishop's Tachbrook, looking north.
Camera type	Nikon 3100 with 50mm lens equivalent.
Date	19th February 2014
Approx grid ref	SP305619
Approx elevation	+70m AOD
Distance to site	approximately 700m

Figure 3.6
Viewpoint Photographs

NTS@A3
BIR.4361_51

FIGURE
TITLE
DWG. NO



Viewpoint 7	View from public right of way, north-west of Bishop's Tachbrook, looking north.
Camera type	Nikon 3100 with 50mm lens equivalent.
Date	19th February 2014
Approx grid ref	SP302620
Approx elevation	+65m AOD
Distance to site	approximately 375m




Viewpoint 8	View from public right of way, north-west of Bishop's Tachbrook, looking north.
Camera type	Nikon 3100 with 50mm lens equivalent.
Date	19th February 2014
Approx grid ref	SP301621
Approx elevation	+65m AOD
Distance to site	approximately 375m


Figure 3.6
Viewpoint Photographs

NTS@A3
BIR.4361_51

FIGURE
TITLE
DWG. NO



Viewpoint 9	View from public right of way, north-west of Bishop's Tachbrook, looking north.
Camera type	Nikon 3100 with 50mm lens equivalent.
Date	19th February 2014
Approx grid ref	SP299622
Approx elevation	+60m AOD
Distance to site	approximately 360m




Viewpoint 10	View from public right of way west of the A452, looking north-east.
Camera type	Nikon 3100 with 50mm lens equivalent.
Date	19th February 2014
Approx grid ref	SP297626
Approx elevation	+70m AOD
Distance to site	approximately 450m

Figure 3.6
Viewpoint Photographs

NTS@A3
BIR.4361_51

FIGURE
TITLE
DWG. NO



Viewpoint 11	View from public right of way west of the A452, looking north-east.
Camera type	Nikon 3100 with 50mm lens equivalent.
Date	19th February 2014
Approx grid ref	SP295628
Approx elevation	+70m AOD
Distance to site	approximately 640m



Viewpoint 12	View from Banbury Road (A425), looking north.
Camera type	Nikon 3100 with 50mm lens equivalent.
Date	19th February 2014
Approx grid ref	SP301616
Approx elevation	+80m AOD
Distance to site	approximately 885m

Figure 3.6
Viewpoint Photographs

NTS@A3
BIR.4361_51



Viewpoint 13	View from Banbury Road (A425), looking south-east.
Camera type	Nikon 3100 with 50mm lens equivalent.
Date	19th February 2014
Approx grid ref	SP293631
Approx elevation	+65m AOD
Distance to site	approximately 465m



Viewpoint 14	View from Gallows Hill looking south.
Camera type	Nikon 3100 with 50mm lens equivalent.
Date	19th February 2014
Approx grid ref	SP297638
Approx elevation	+60m AOD
Distance to site	approximately 100m

Figure 3.6
Viewpoint Photographs

NTS@A3
BIR.4361_51




Viewpoint 15	View from Europa Way, looking south.
Camera type	Nikon 3100 with 50mm lens equivalent.
Date	19th February 2014
Approx grid ref	SP303638
Approx elevation	+60m AOD
Distance to site	approximately 280m



Viewpoint 16	View from Heathcote Lane, looking south.
Camera type	Nikon 3100 with 50mm lens equivalent.
Date	19th February 2014
Approx grid ref	SP308637
Approx elevation	+65m AOD
Distance to site	approximately 440m


Figure 3.6
Viewpoint Photographs

NTS@A3
BIR.4361_51



Approximate extent of Land
at Lower Heathcote Farm

Viewpoint 17	View from public open space, Heathcote, looking south-west.
Camera type	Nikon 3100 with 50mm lens equivalent.
Date	19th February 2014
Approx grid ref	SP309632
Approx elevation	+65m AOD
Distance to site	approximately 150m



Approximate extent of Land
at Lower Heathcote Farm

Viewpoint 18	View from Harbury Lane looking south.
Camera type	Nikon 3100 with 50mm lens equivalent.
Date	19th February 2014
Approx grid ref	SP308631
Approx elevation	+65m AOD
Distance to site	approximately 20m

Figure 3.6
Viewpoint Photographs

NTS@A3
BIR.4361_51

FIGURE
TITLE

DWG. NO



Viewpoint 19	View from Harbury Lane / Europa Way, looking southeast.
Camera type	Nikon 3100 with 50mm lens equivalent.
Date	19th February 2014
Approx grid ref	SP302635
Approx elevation	+65m AOD
Distance to site	on site boundary



Viewpoint 20	View from Gallows Hill looking southwest.
Camera type	Nikon 3100 with 50mm lens equivalent.
Date	19th February 2014
Approx grid ref	SP301636
Approx elevation	+65m AOD
Distance to site	approximately 25m

Figure 3.6
Viewpoint Photographs

NTS@A3
BIR.4361_51

FIGURE
TITLE
DWG. NO



Viewpoint 21	View from Europa Way looking west.
Camera type	Nikon 3100 with 50mm lens equivalent.
Date	19th February 2014
Approx grid ref	SP301633
Approx elevation	+60m AOD
Distance to site	approximately 20m



Viewpoint 22	View from Europa Way looking east.
Camera type	Nikon 3100 with 50mm lens equivalent.
Date	19th February 2014
Approx grid ref	SP300631
Approx elevation	+60m AOD
Distance to site	approximately 30m

Figure 3.6
Viewpoint Photographs

NTS@A3
BIR.4361_51

FIGURE
TITLE
DWG. NO



Viewpoint 23	View from Banbury Road looking east.
Camera type	Nikon 3100 with 50mm lens equivalent.
Date	19th February 2014
Approx grid ref	SP294637
Approx elevation	+65m AOD
Distance to site	approximately 245m



Viewpoint 24	View from Gallows Hill looking south-east.
Camera type	Nikon 3100 with 50mm lens equivalent.
Date	19th February 2014
Approx grid ref	SP292641
Approx elevation	+50m AOD
Distance to site	approximately 660m

Figure 3.6
Viewpoint Photographs

NTS@A3
BIR.4361_51