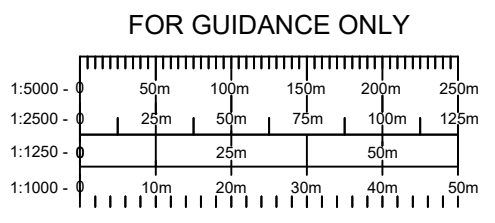



Ordnance Survey (c) Crown Copyright 2019. All rights reserved. Licence number 100022432



LEGEND

- APPLICATION SITE BOUNDARY
- LAND UNDER SAME OWNERSHIP

REV	DETAILS	DATE	CHECKED
-----	---------	------	---------






brownhill hayward brown
chartered architects

01543 254357 - mail@bhbarchitects.co.uk

Land off Shipston Road, Alderminster		DRAWING NO.
Location Plan		3348 - 01
REV	DATE	
C	Nov '19	
Rosconn Strategic Land		SCALE
		1:1250 @ A3

PLANNING		DRAWN	CHECKED	SCALE
		AC		1:1250 @ A3

 ISO 9001 REGISTERED FIRM	 ISO 14001 REGISTERED FIRM	The copyright of this drawing and design is vested in the Architect and must not be copied or reproduced without written consent. All dimensions given are to be verified on site by the responsible contractor.	PART OF 
--	---	--	--