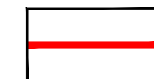



The scaling of this drawing cannot be assured

Revision \_\_\_\_\_ Date \_\_\_\_\_ Drn \_\_\_\_\_ Ckd \_\_\_\_\_

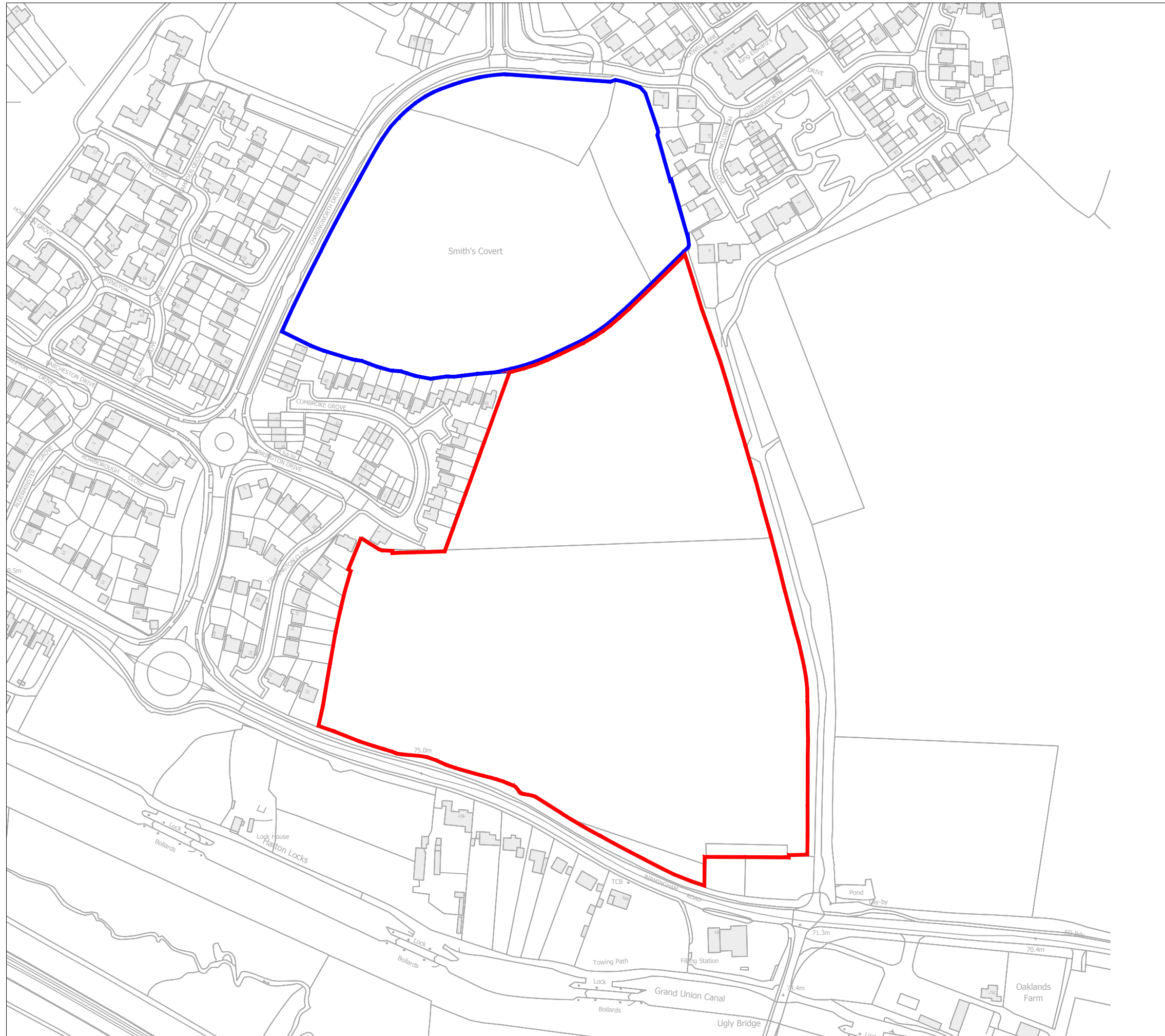
Legend



Site Boundary



Other Land Controlled by Taylor Wimpey



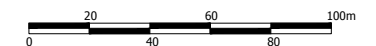
Project  
**HATTON,  
WARWICK**



Drawing Title  
**SITE LOCATION PLAN**

Date 21.04.16 Scale 1:2,500@A3 Drawn by M.S. Check by R.C.

Project No 22531 Drawing No SL-P-03 Revision -



Planning • Master Planning & Urban Design  
Architecture • Landscape Planning & Design • Project Services  
Environmental & Sustainability Assessment • Graphic Design

bartonwillmore.co.uk

